
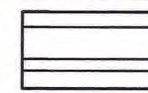

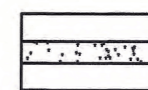



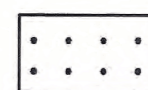
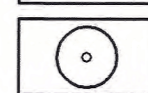
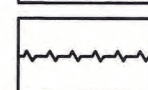



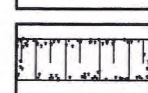



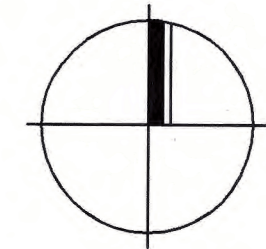
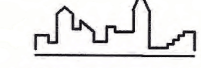


- ZEICHENERKLÄRUNG**
-  SIEDLUNGSFLÄCHE/VERKEHRSFLÄCHE
  -  BESTEHENDE GEBÄUDE LT.KATASTER
  -  STRASSE / GEHWEG - ASPHALT
  -  LAND - UND FORSTWIRTSCHAFTLICHE NUTZFLÄCHE
  -  WIRTSCHAFTSWEG - WIESE
  -  WIESE
  -  WASSERFLÄCHEN
  -  GEHOLZBESTAND
  -  WALD
  -  LAUBBÄUME
  -  HECKEN
  -  LANDSCHAFTSSTRUKTUREN
  -  BACHLAUF / GRABEN MIT UFERBOSCHUNG
  -  BACHLAUF, VERDOLTER FLIEßABSCHNITT
  -  BOSCHUNG
  -  RUDERALVEGETATION
  -  GRENZE DES RAUMLICHEN GELTUNGSBEREICHES DES BEBAUUNGSPLANES

**STADT STOCKACH, OT. HOPPENZELL**  
**BEBAUUNGSPLAN**  
**"EICHHALDE"**  
 BESTANDSPLAN-NATURSCHUTZRECHTLICHE EINGRIFFSREGELUNG



BESTANDSERHEBUNG: FEBRUAR 1998

<b>PLANUNGSBÜRO FISCHER</b>				ORIGINAL- MASSTAB: 1:500
79100 FREIBURG, GONTERSTALSTR. 32, TEL. 0761/70342-0, FAX. 70342-24				0 5 10 15 20
PLAN NR.:	DATUM: 18.03.1998	GEÄNDERT: 28.05.2001	FERTIGUNG: 1	
PROJ. NR.: 0996116	BEARB.: GAN/SHW/HD		ANLAGE: 6	
			BLATT:	